

BUILDING DESIGN PARTNERSHIP SHALL HAVE NO RESPONSIBILITY FOR ANY USE MADE OF THIS DOCUMENT OTHER THAN FOR THAT WHICH IT WAS PREPARED AND ISSUED.

ALL DIMENSIONS SHOULD BE CHECKED ON SITE.

DO NOT SCALE FROM THIS DRAWING.

ANY DRAWING ERRORS OR DIVERGENCES SHOULD BE BROUGHT TO THE ATTENTION OF BUILDING DESIGN PARTNERSHIP AT THE ADDRESS SHOWN BELOW.

NOTES

KEY

- XX.XX

Existing Levels
- XX.XX

Existing Levels
- XX.XX

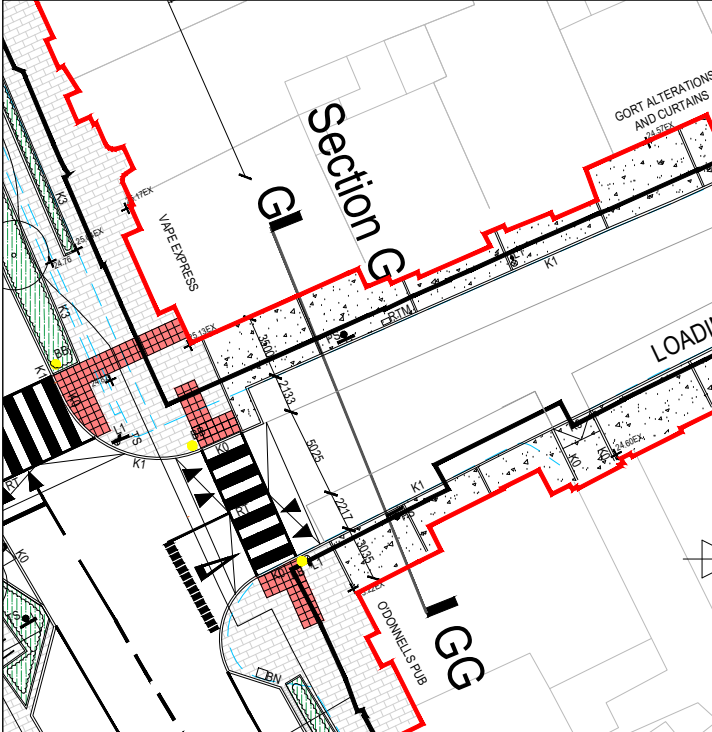
Proposed Levels
- XX.XX

Proposed Levels

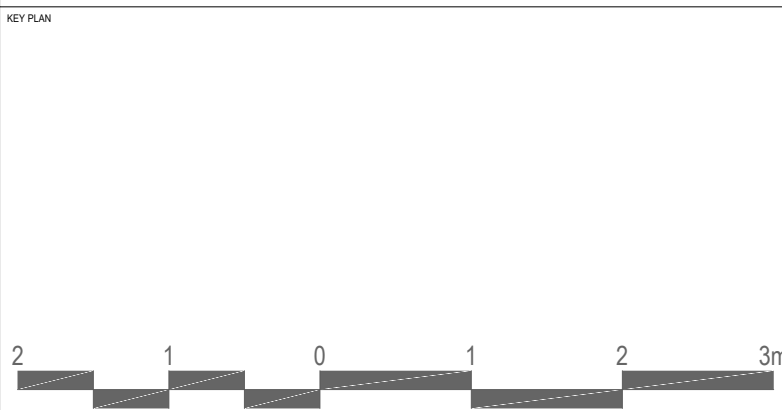
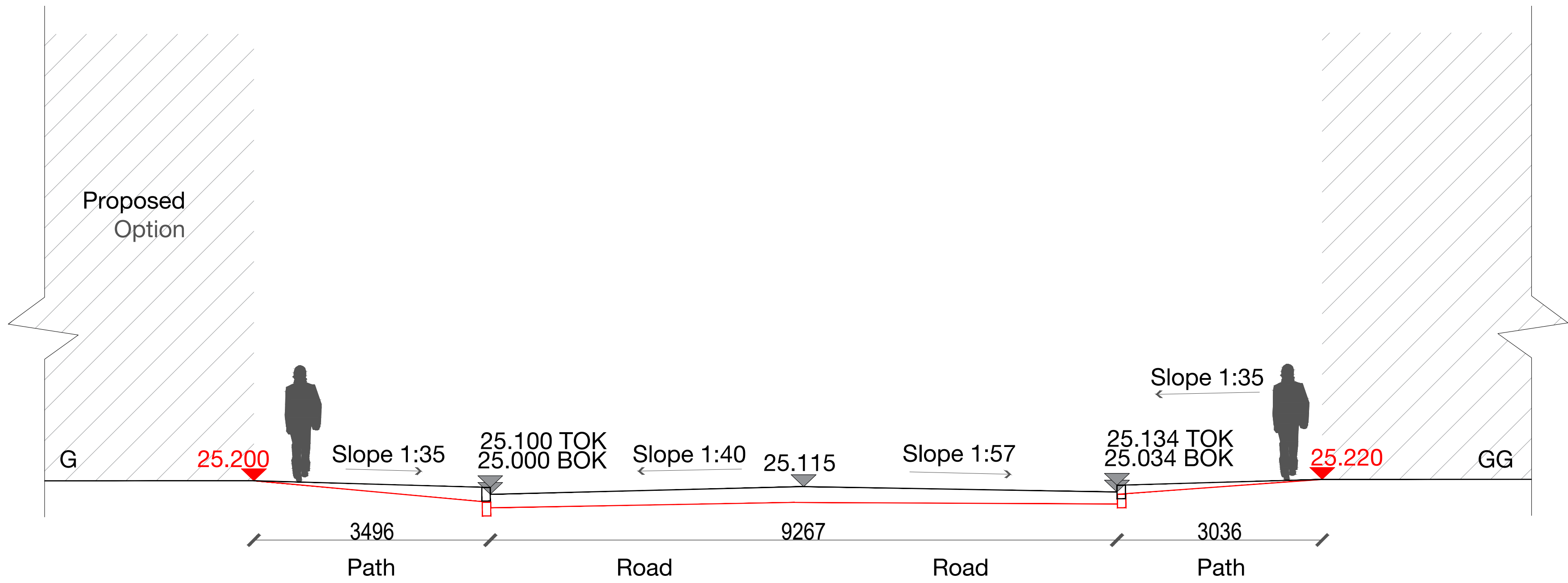
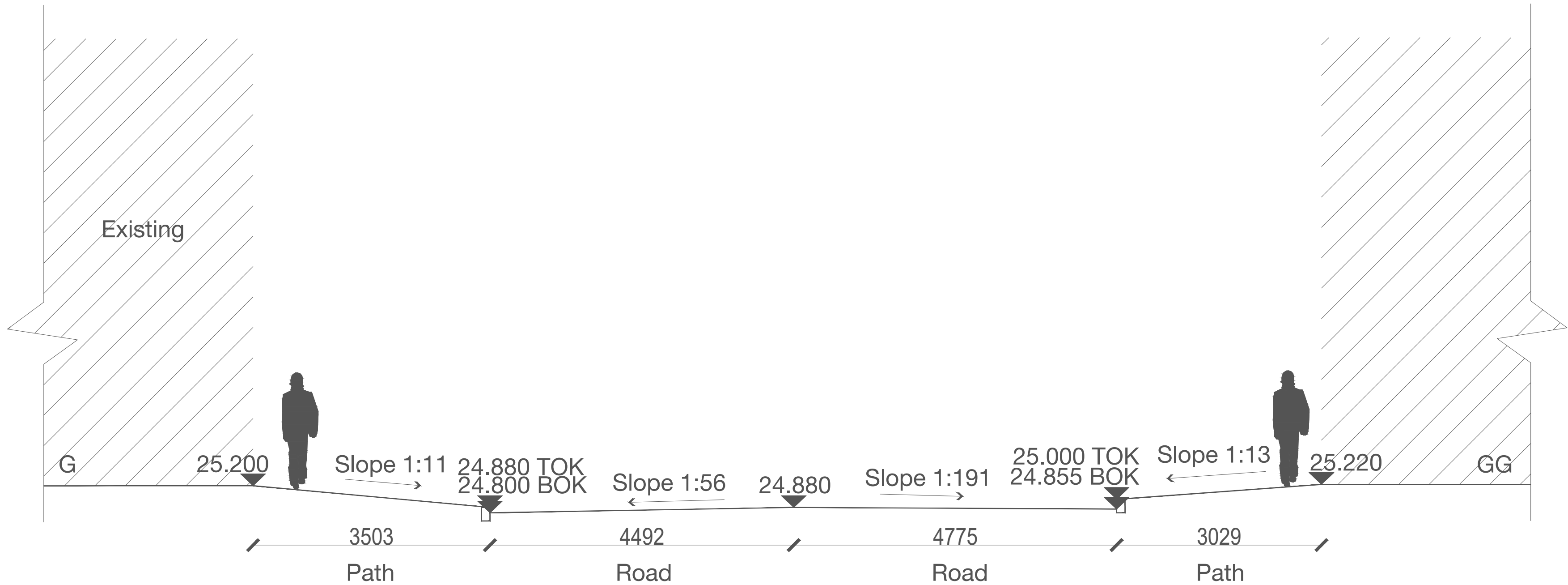
KEY PLAN



SECTION LINE



P01	PART 10 PLANNING	DK	KM	26.07.24
FIRST ISSUE		ME	MK	24.10.23



REVISION / DESCRIPTION	DRAWN	CHECKED	DATE	REVISION / DESCRIPTION	DRAWN	CHECKED	DATE	REVISION / DESCRIPTION	DRAWN	CHECKED	DATE	REVISION / DESCRIPTION	DRAWN	CHECKED	DATE
------------------------	-------	---------	------	------------------------	-------	---------	------	------------------------	-------	---------	------	------------------------	-------	---------	------

FIRST ISSUE

BDP.

Blackhall Green
Stoneybatter
Dublin D07 V0RF
Ireland
T +353 1 474 0600
www.bdp.com



PROJECT TITLE GORT TOWN CETRE			
P3001253			
DRAWING TITLE LANDSCAPE SECTION G EXISTING & PROPOSED			SCALE @ A1 1:50
DRAWING NO. 3160-BDP-00-XX-SE-L-0008			DATE 24.10.23
REVISION P01			